

















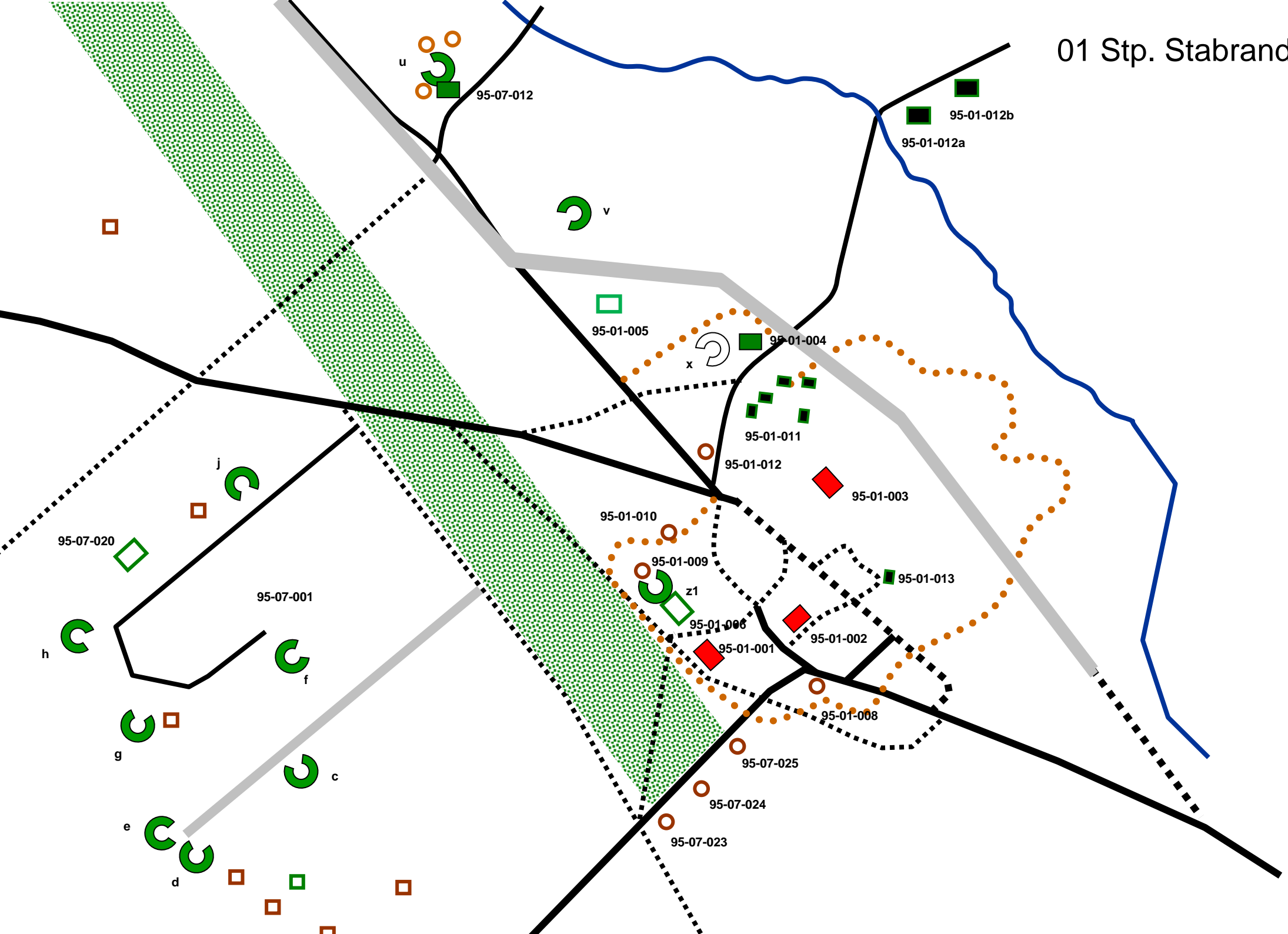
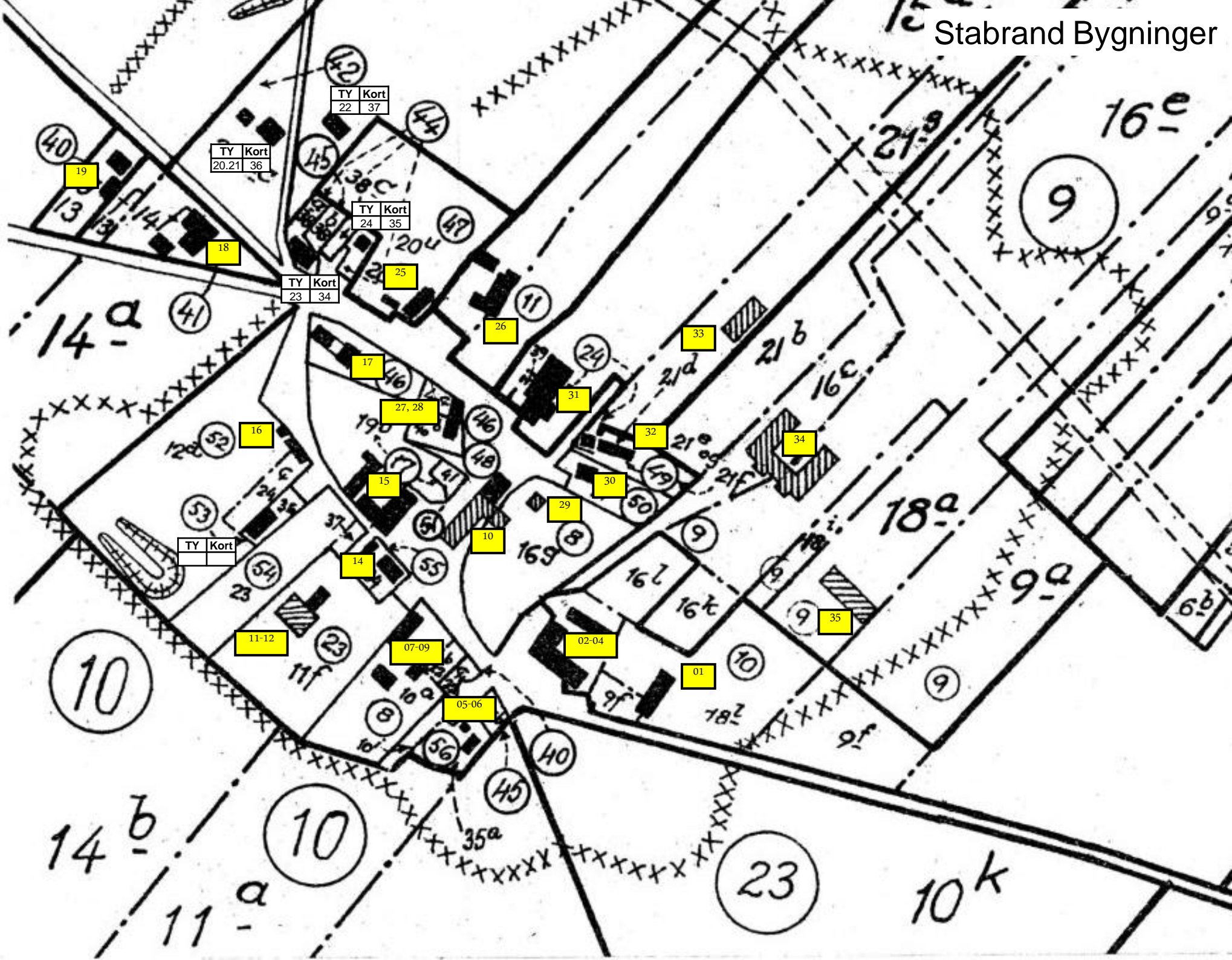


St. Bunker.	
FA Bunker, stor.	
FA Bunker, lille/ Bauform/Fundament.	
Barak/bygning.	
Jordstilling.	
Udfyldt: Eksisterer. Ikke udfyldt: Fjernet.	
Rullebane.	
Belagt vej.	
Vej m. Clausen Sten	
Ubelagt vej.	
Normalsporet jernbane.	
Smalsporet jernbane. (1000 mm)	
Pigtråd.	
Løbegrav.	
Pansergrav	
Jordvold.	
Splitterwall.	
Splitterbox.	
Levende hegn.	

# 01 Stp. Stabrand



# Stabrand Bygninger





95-01-B20 21

95-01-B22

95-01-B19

95-01-B18

95-01-B23

95-01-B24

95-01-B25

95-01-B26

95-01-003

95-01-010

95-01-B16

95-01-B17

95-01-009

95-01-B27 28

95-01-B31

95-01-B33

95-01-B15

95-01-B32

95-01-B34

95-07-001z1

95-01-B14

95-01-B10

95-01-B30

95-01-006

95-01-B29

95-01-013

95-01-B11 12

95-01-002

95-01-001

95-01-B07-03

95-01-B02-04

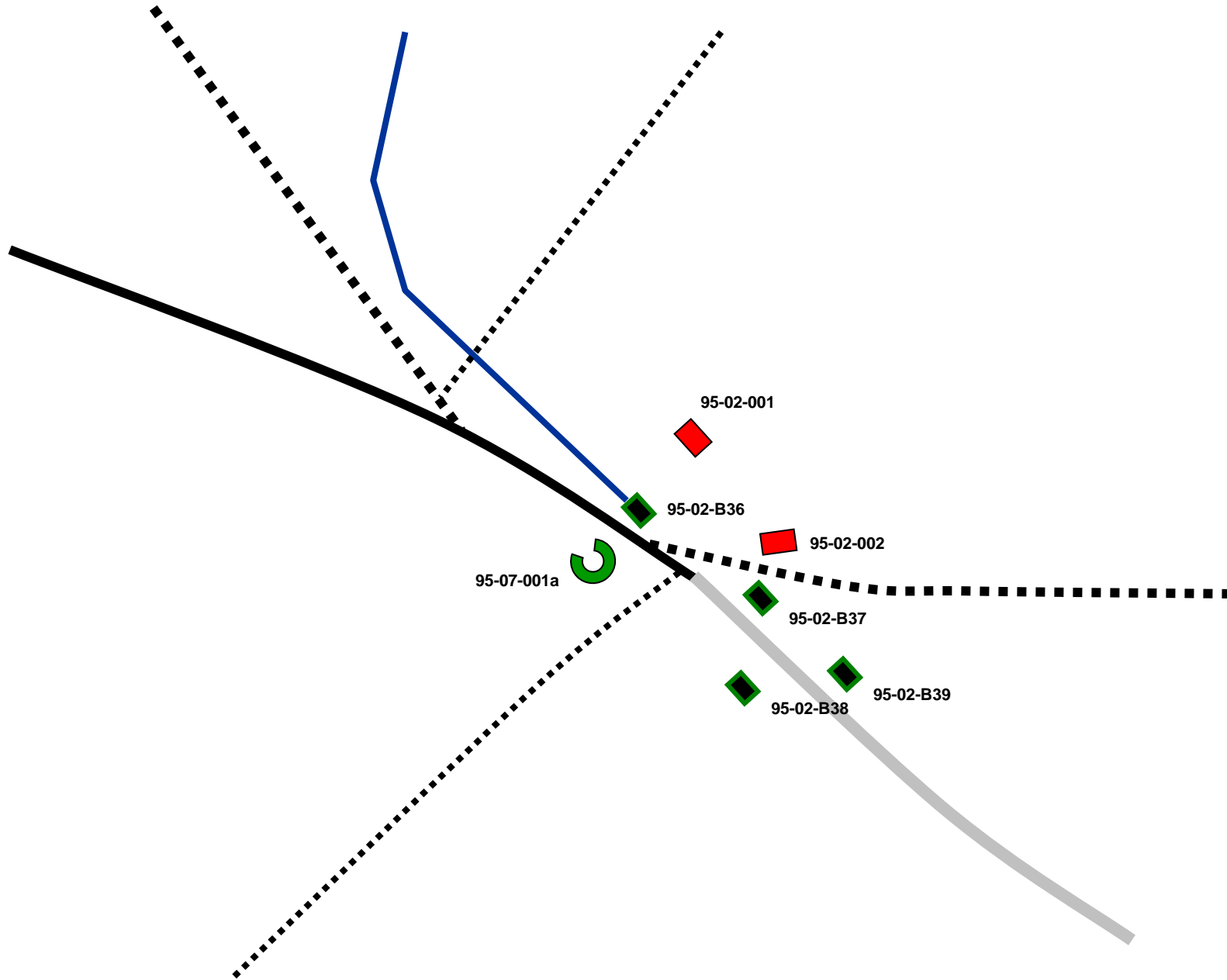
95-01-B35

95-01-B05-06

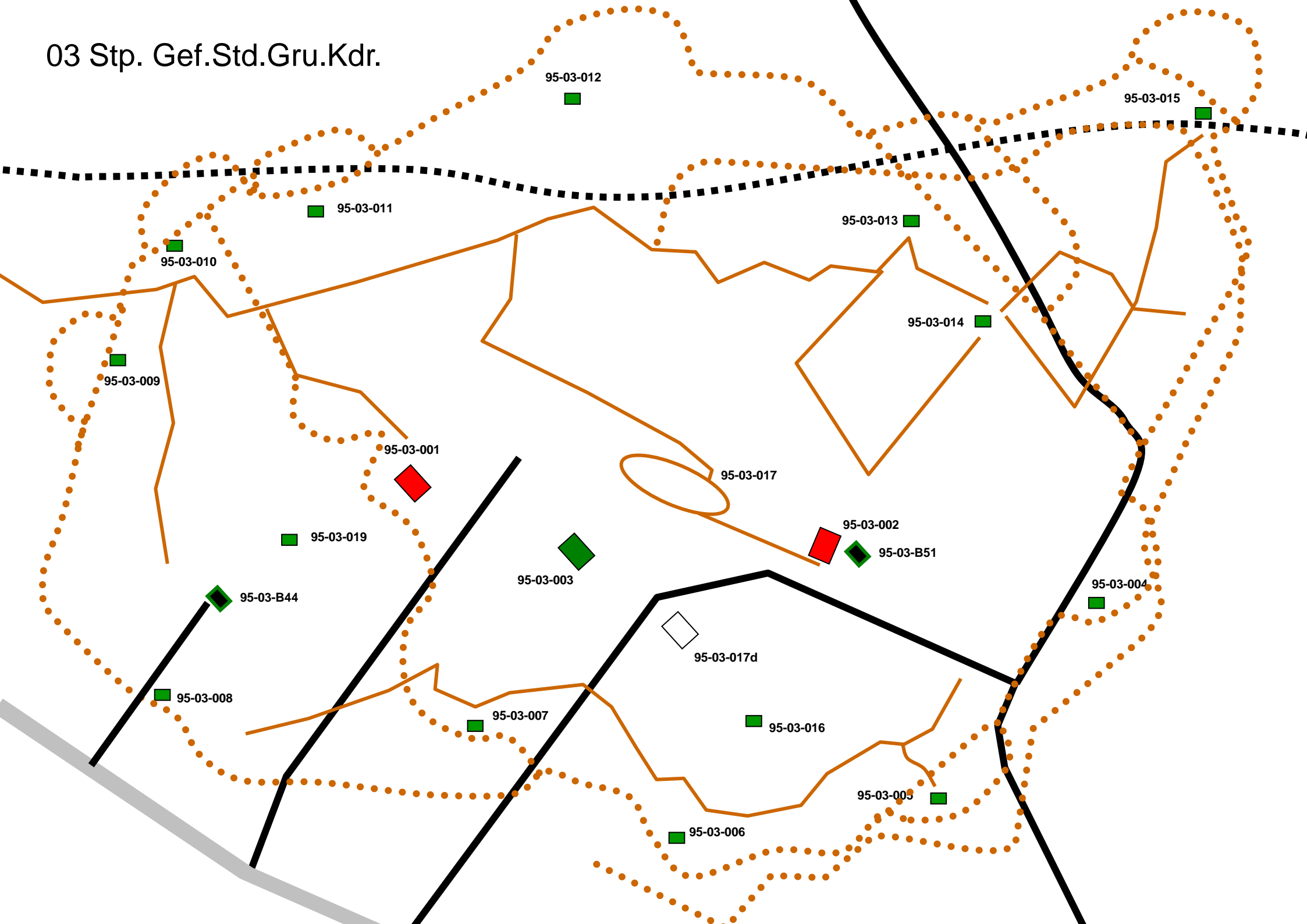
95-01-B01

137 m

Image © 2019 Aerndata International Surveys



# 03 Stp. Gef.Std.Gru.Kdr.



# 04 Stp. Widerstandscenter

